

# Map Items for CBSE Class 10 SST 2024-25

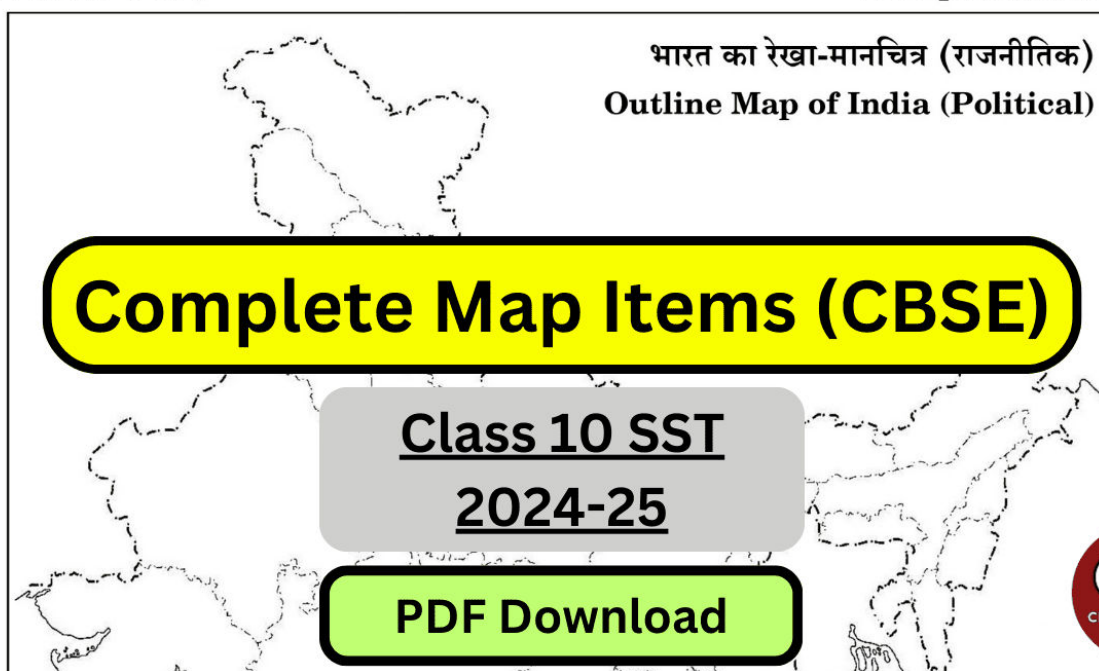
cg cbseguidanceweb.com/map-items-for-cbse-class-10-sst/

May 29, 2023

These **map items** cover the entire syllabus of **Class 10 Social Science (SST)** and help students prepare for their **CBSE Board exam 2024-25**. The weightage of map work in the CBSE class 10 board exam is **05 marks** out of a total of 80 marks.

प्रश्न सं. 13 के लिए

For question no. 13



<b>Class</b>	10
<b>Board</b>	CBSE and State Boards
<b>Subject</b>	Social Science (SSt)
<b>Type</b>	Map Items (Map work)
<b>Weightage</b>	05 marks (02-History & 03-Geography)
<b>Session</b>	2024-25

Being prepared for the CBSE Board exam 2024-25 can be a challenging task, especially in the Class 10 Social Science (SST) course. To help students build a strong foundation for their board exams, here is a comprehensive list of map items that cover the entire syllabus for this course.

# Syllabus of Map Work Class 10 2024-25

---

## History

---

Chapters	Map Items
<b>Chapter - 2 Nationalism in India (1918-1930)</b>	<b>Locating and Labeling / Identification</b> 1. <u>Indian National Congress Sessions:</u> a. Calcutta (Sep. 1920) b. Nagpur (Dec. 1920) c. Madras (1927) 2. <u>Important Centres of Indian National Movement</u> a. Champaran (Bihar) - Movement of Indigo Planters b. Kheda (Gujarat) - Peasant Satyagrah c. Ahmedabad (Gujarat) - Cotton Mill Workers Satyagraha d. Amritsar (Punjab) - Jallianwala Bagh Incident e. Dandi (Gujarat) - Civil Disobedience Movement

## Geography

---

<b>Chapter 1: Resources and Development</b>	(Identification only) a. Major soil Types
<b>Chapter 3: Water Resources</b>	(Locating and Labelling) <u>Dams</u> : a. Salal b. Bhakra Nangal c. Tehri d. Rana Pratap Sagar e. Sardar Sarovar f. Hirakud g. Nagarjuna Sagar h. Tungabhadra
<b>Chapter 4: Agriculture</b>	(Identification only) a. Major areas of Rice and Wheat b. Largest/Major producer states of Sugarcane, Tea, Coffee, Rubber, Cotton, and Jute
<b>Chapter 5: Minerals and Energy Resources</b>	Minerals (Identification only) 1. <u>Iron Ore mines</u> a. Mayurbhanj b. Durg c. Bailadila d. Bellary e. Kudremukh 2. <u>Coal Mines</u> a. Raniganj b. Bokaro c. Talcher d. Neyveli 3. <u>Oil Fields</u> : a. Digboi b. Naharkatia c. Mumbai High d. Bassien e. Kalol f. Ankleshwar <b>Power Plants</b> (Locating and Labelling only) 1. <u>Thermal</u> a. Namrup b. Singrauli c. Ramagundam 2. <u>Nuclear</u> a. Narora b. Kakrapara c. Tarapur d. Kalpakkam

---

## Chapter 6: Manufacturing Industries

(Locating and Labelling Only)

### 1. Cotton Textile Industries:

- a. Mumbai
- b. Indore
- c. Surat
- d. Kanpur
- e. Coimbatore

### 2. Iron and Steel Plants:

- a. Durgapur
- b. Bokaro
- c. Jamshedpur
- d. Bhilai
- e. Vijayanagar
- f. Salem

### 3. Software Technology Parks:

- a. Noida
- b. Gandhinagar
- c. Mumbai
- d. Pune
- e. Hyderabad
- f. Bengaluru
- g. Chennai
- h. Thiruvananthapuram

---

## Chapter 7: Lifelines of National Economy

### 1. Major Sea Ports (Locating and Labelling)

- a. Kandla
- b. Mumbai
- c. Marmagao
- d. New Mangalore
- e. Kochi
- f. Tuticorin
- g. Chennai
- h. Vishakhapatnam
- i. Paradip
- j. Haldia

### 2. International Airports

- a. Amritsar (Raja Sansi - Sri Guru Ram Dass Jee)
- b. Delhi (Indira Gandhi)
- c. Mumbai (Chhatrapati Shivaji)
- d. Chennai (Meenam Bakkam)
- e. Kolkata (Netaji Subhash Chandra Bose)
- f. Hyderabad (Rajiv Gandhi)

---

## Outline Political Map of India



Outline Map of India (Political)



## History

### Chapter - 2 Nationalism in India (1918-1930)

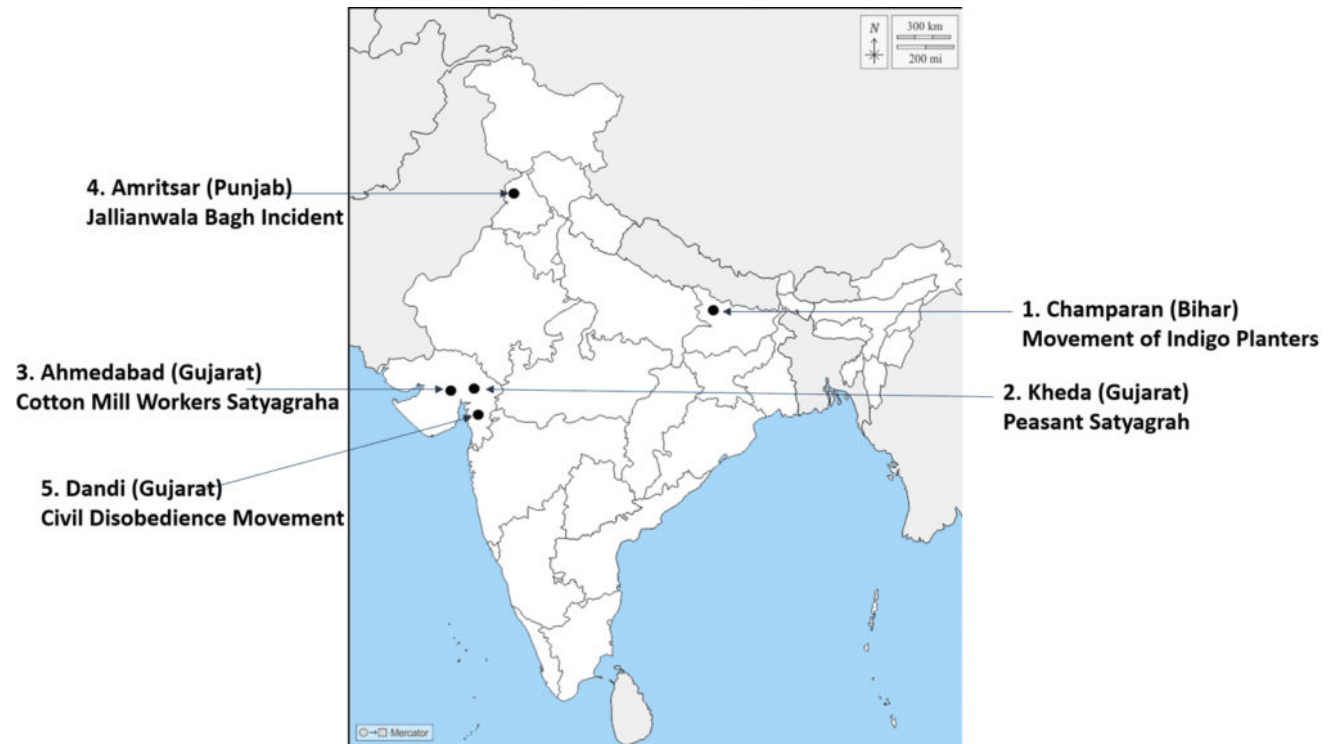
## A. Indian National Congress Sessions:

1. Calcutta (Sep. 1920)
2. Nagpur (Dec. 1920)
3. Madras (1927)



## B. Important Centres of the Indian National Movement

1. Champaran (Bihar) - Movement of Indigo Planters
2. Kheda (Gujarat) - Peasant Satyagraha
3. Ahmedabad (Gujarat) - Cotton Mill Workers Satyagraha
4. Amritsar (Punjab) - Jallianwala Bagh Incident
5. Dandi (Gujarat) - Civil Disobedience Movement

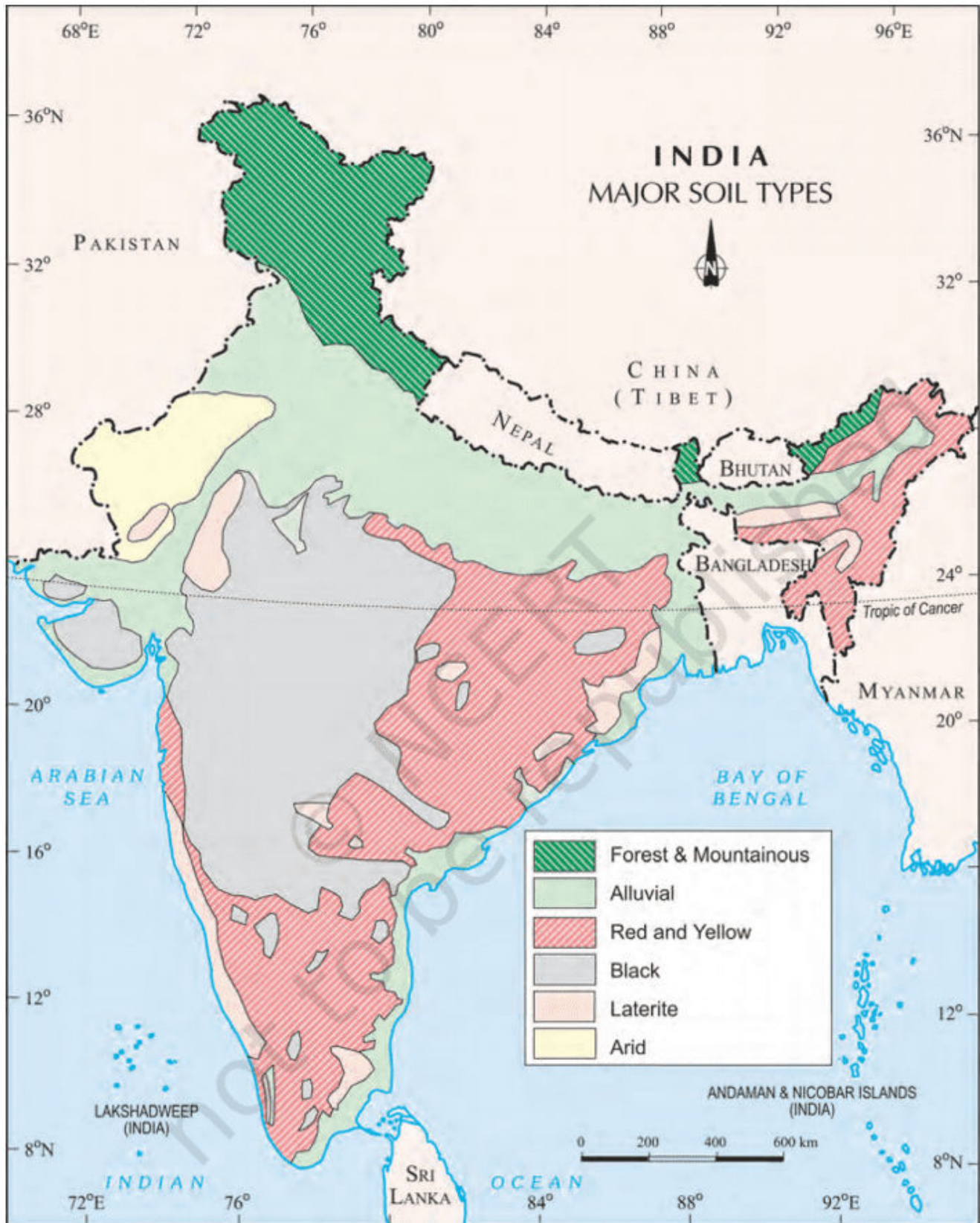


## Geography

### Chapter 1: Resources and Development (Identification only)

#### a. Major soil Types



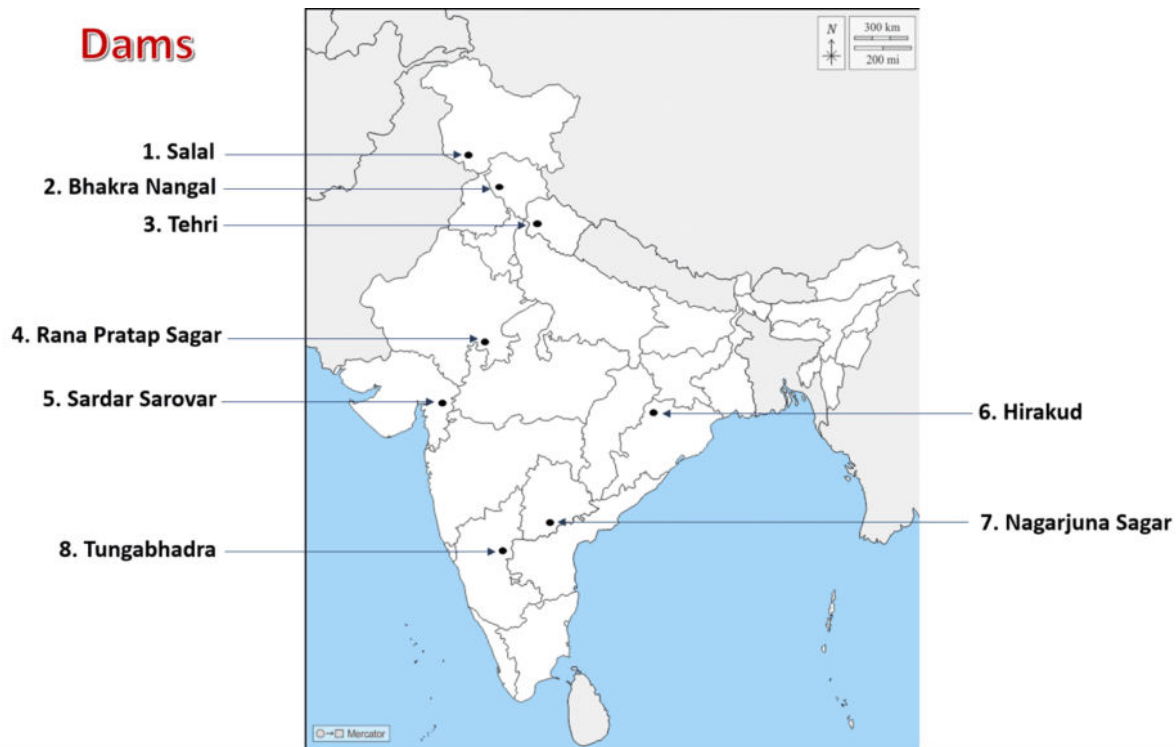


### Chapter 3: Water Resources (Locating and Labelling)

Dams:

1. Salal
2. Bhakra Nangal
3. Tehri
4. Rana Pratap Sagar
5. Sardar Sarovar
6. Hirakud
7. Nagarjuna Sagar
8. Tungabhadra

## Dams



## Chapter 4: Agriculture (Identification only)

- a. Major areas of Rice and Wheat
- b. Largest / Major producer states of Sugarcane, Tea, Coffee, Rubber, Cotton, and Jute

### Rice

The main rice-producing states are Tamil Nadu, **West Bengal** (largest producer), Andhra Pradesh, Bihar, Odisha, Uttar Pradesh, etc.



India: Distribution of Rice

**Wheat**



The major wheat-producing states are Punjab, Haryana, **Uttar Pradesh** (largest producer), Madhya Pradesh, and Rajasthan.

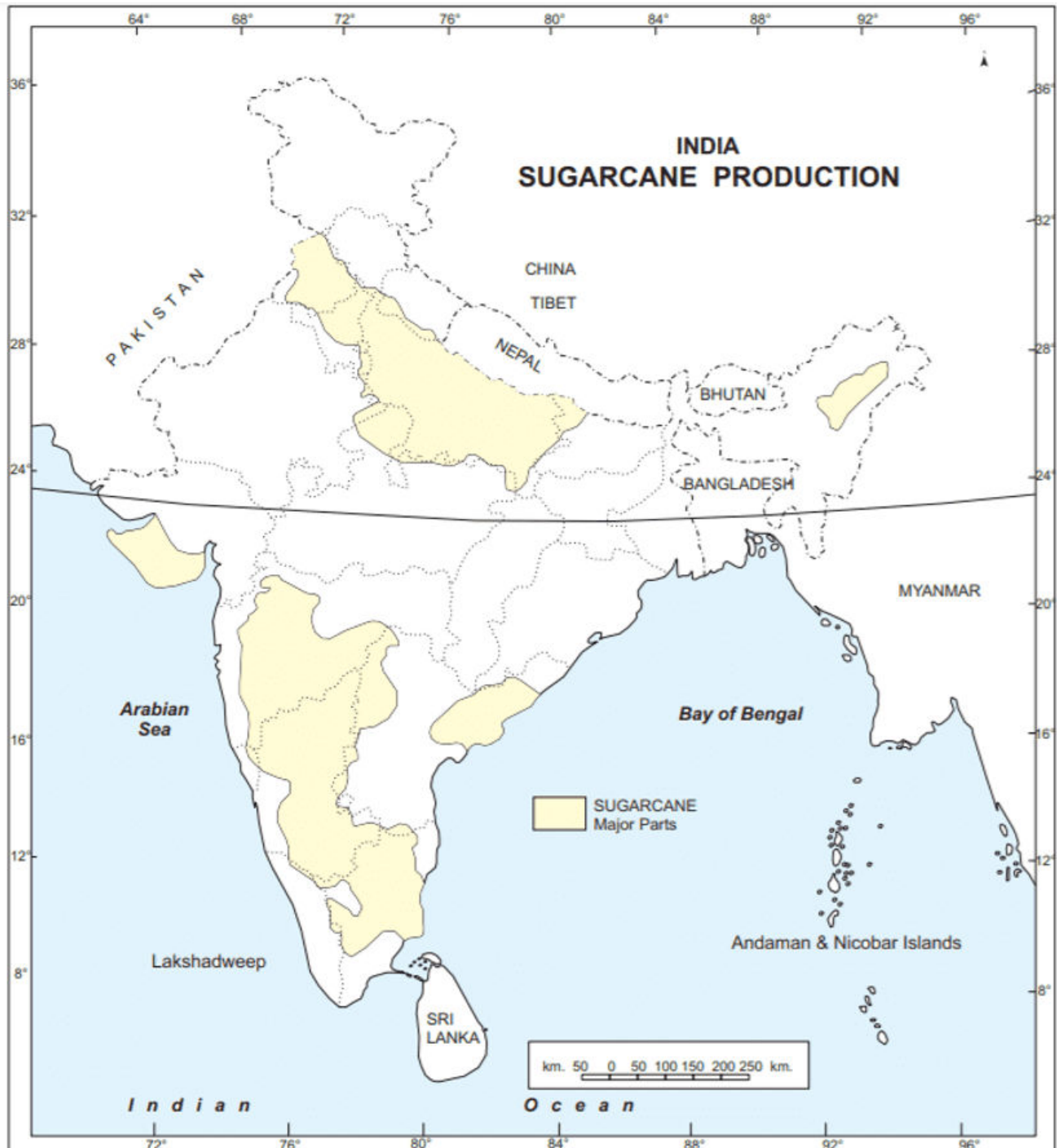


India: Distribution of Wheat

## Sugarcane

The major sugarcane-producing states are:

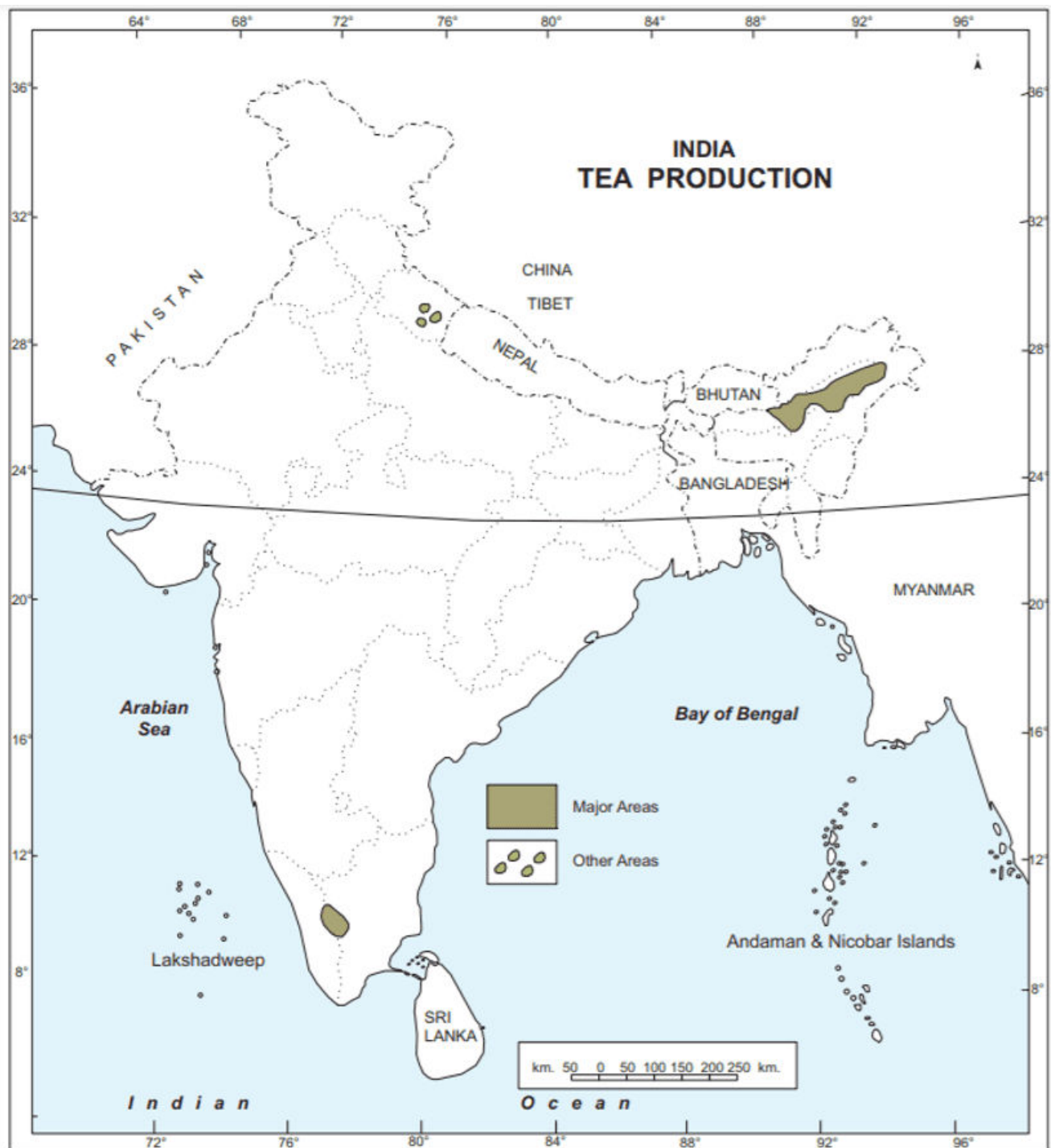
- **Uttar Pradesh:** Largest producer
- **Maharashtra:** Second largest producer



## Tea

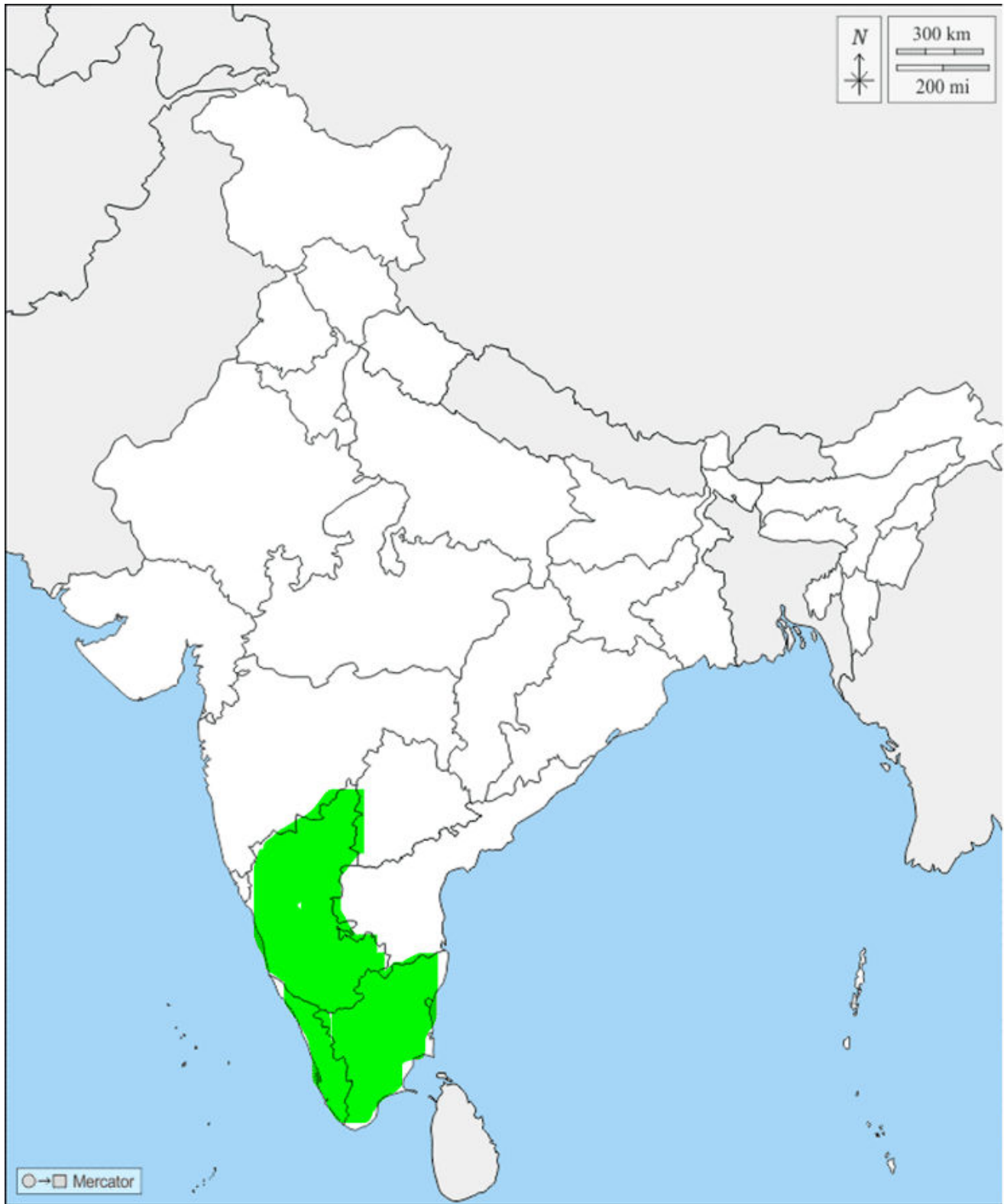
Major tea-producing states are:

- **Assam:** Largest producer
- **West Bengal:** Second largest producer



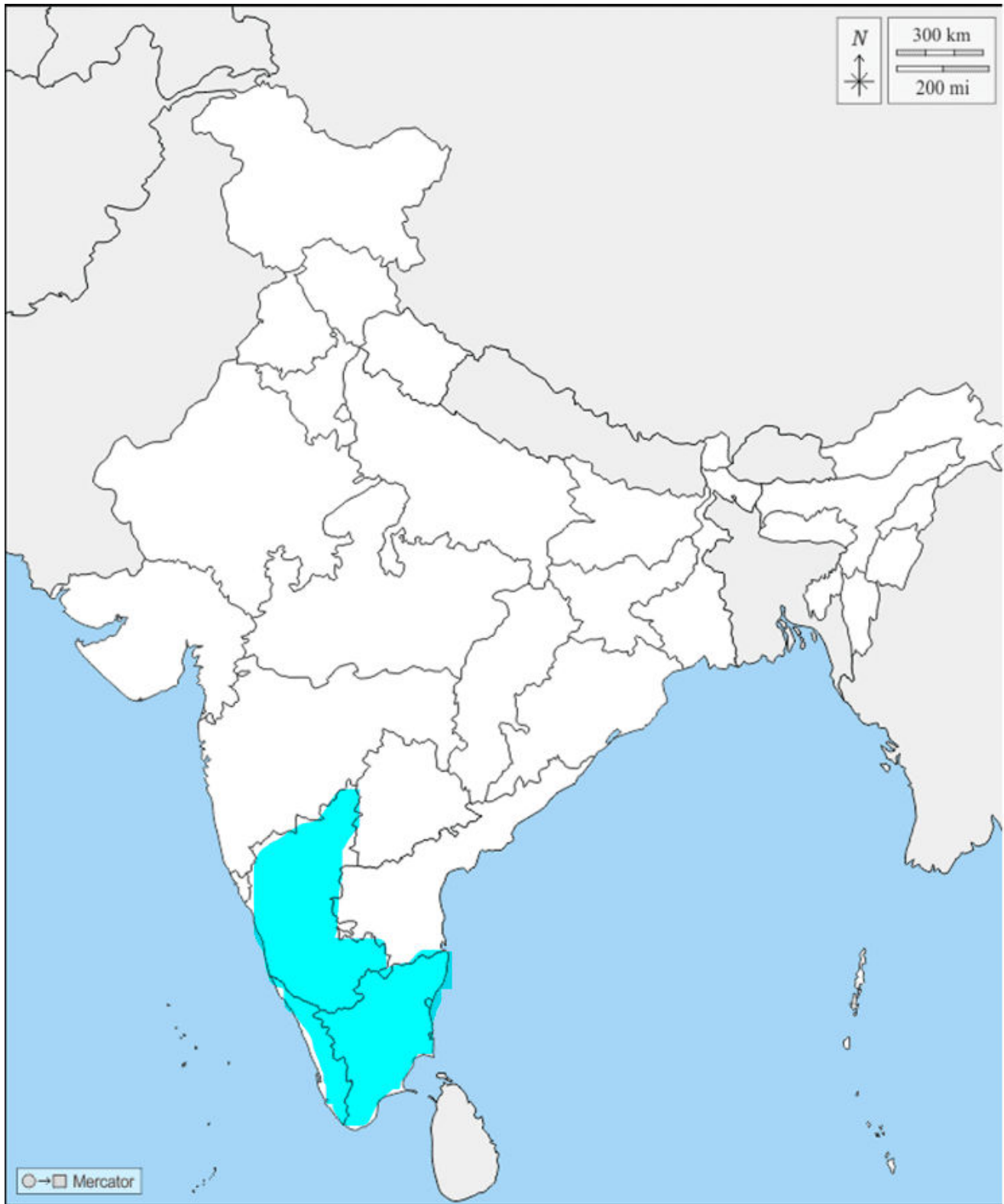
## Coffee

- **Karnataka:** Largest producer
- **Kerala:** Second largest producer



## Rubber

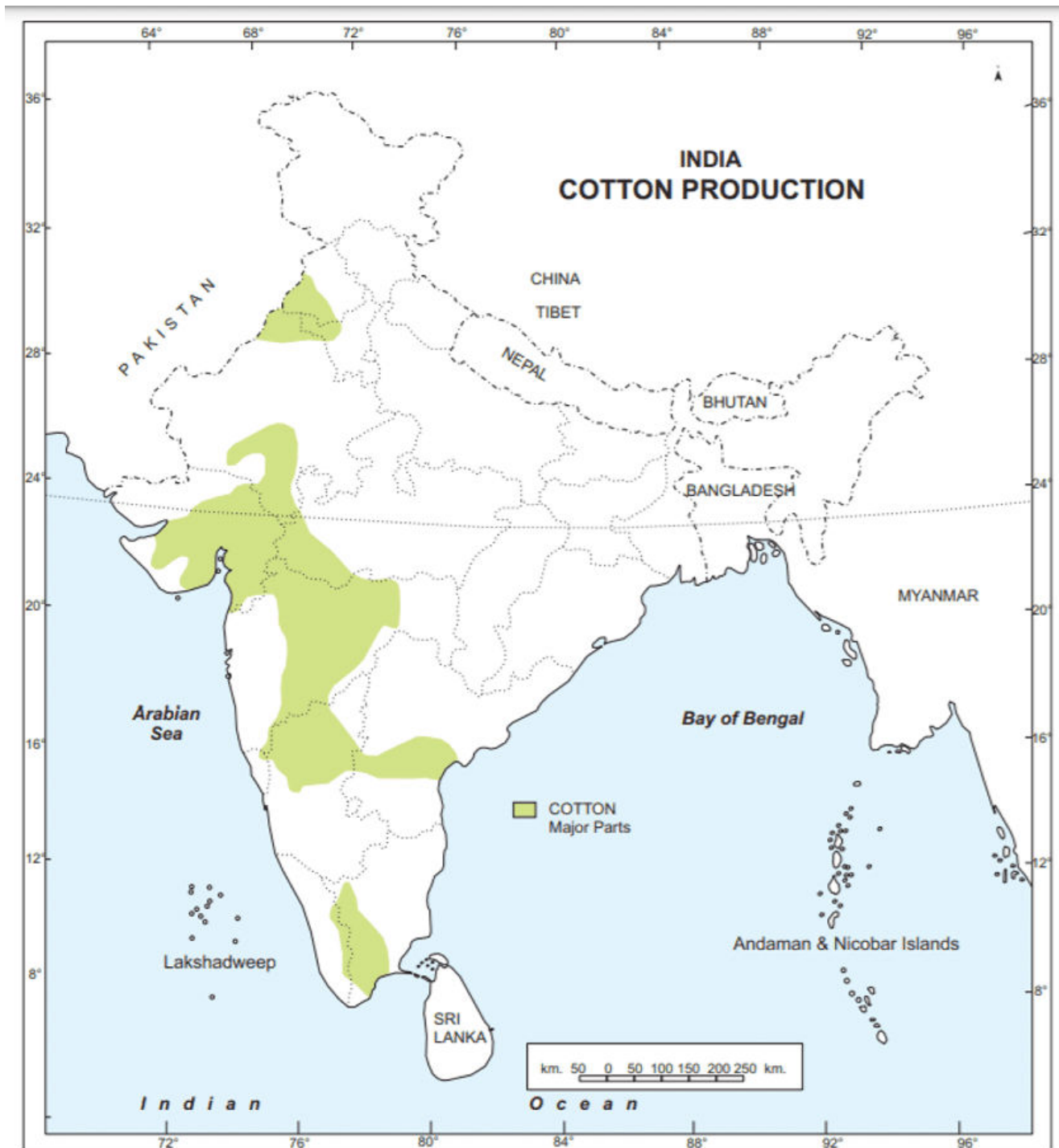
**Kerala:** Largest producer



## Cotton

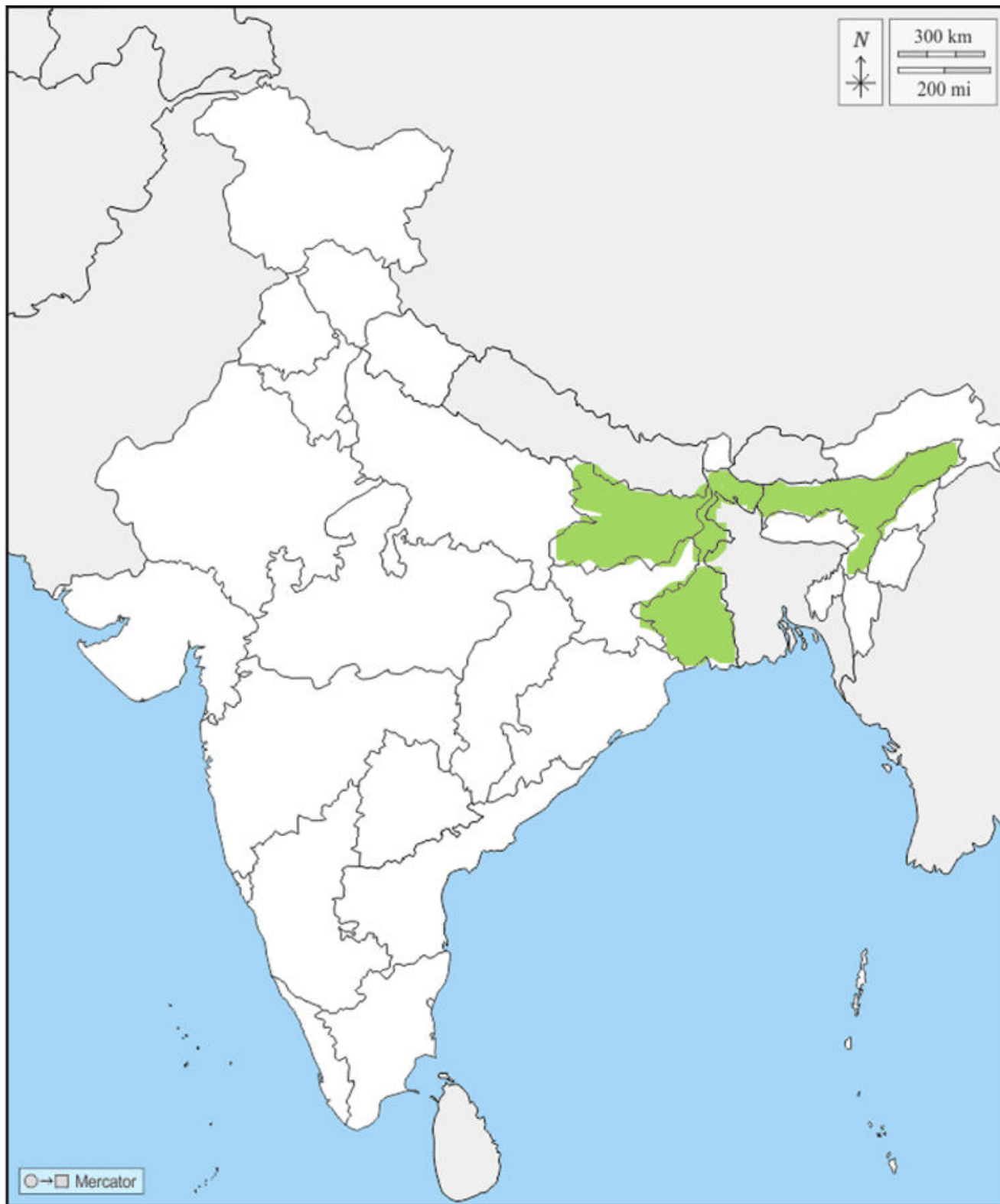
- **Gujarat:** Largest producer
- **Maharashtra:** Second largest producer





## Jute

**West Bengal:** Largest producer



## Chapter 5: Minerals and Energy Resources

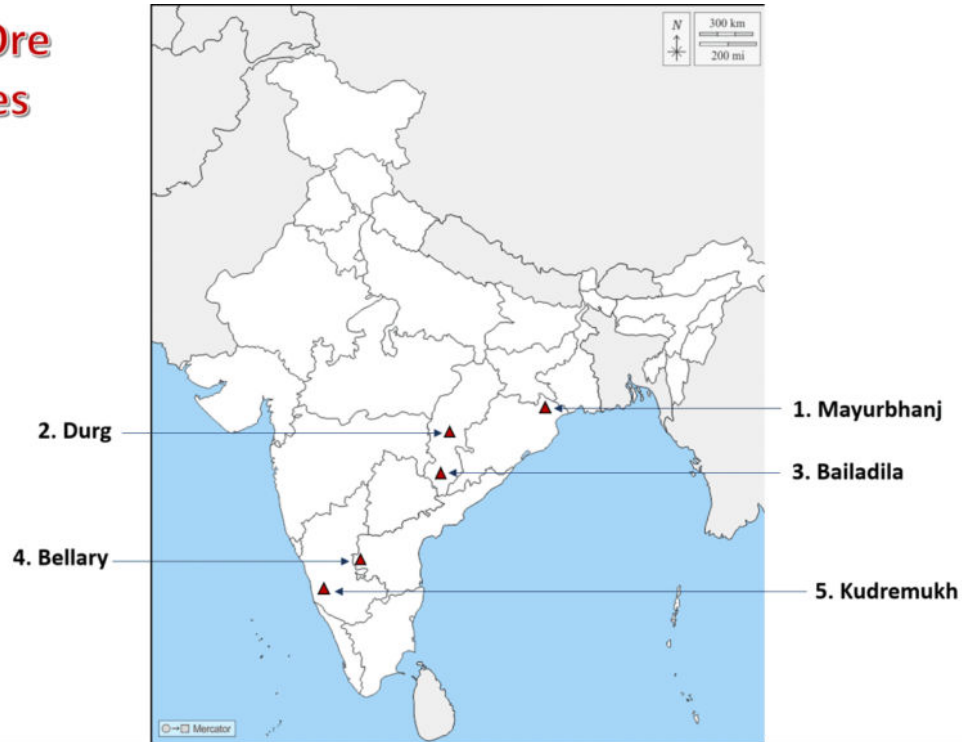
### Minerals (Identification only)

#### A. Iron Ore mines

1. Mayurbhanj
2. Durg
3. Bailadila
4. Bellary
5. Kudremukh

\* My dad bought big kites

## Iron Ore Mines

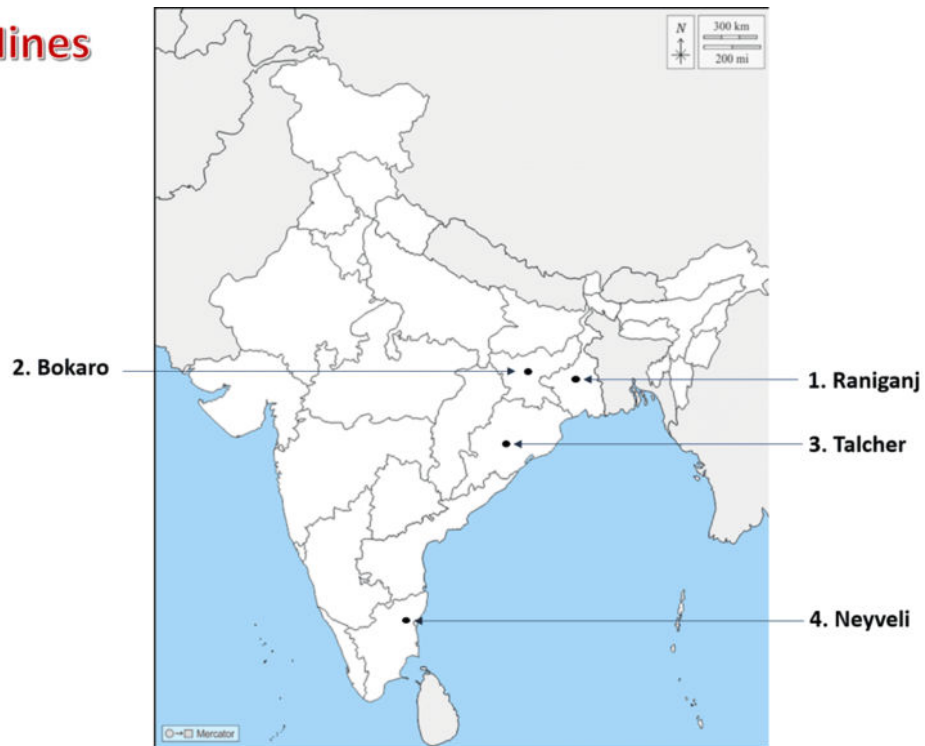


## B. Coal Mines

1. Raniganj
2. Bokaro
3. Talcher
4. Neyveli

Riya Bought Tasty Noodles

## Coal Mines



### C. Oil Fields:

1. Digboi
2. Naharkatia
3. Mumbai High
4. Bassien
5. Kalol
6. Ankleshwar

\* Daring Neha Makes Bold kind Actions

## Oil Fields



## Power Plants (Locating and Labelling only)

### A. Thermal

1. Namrup
2. Singrauli
3. Ramagundam

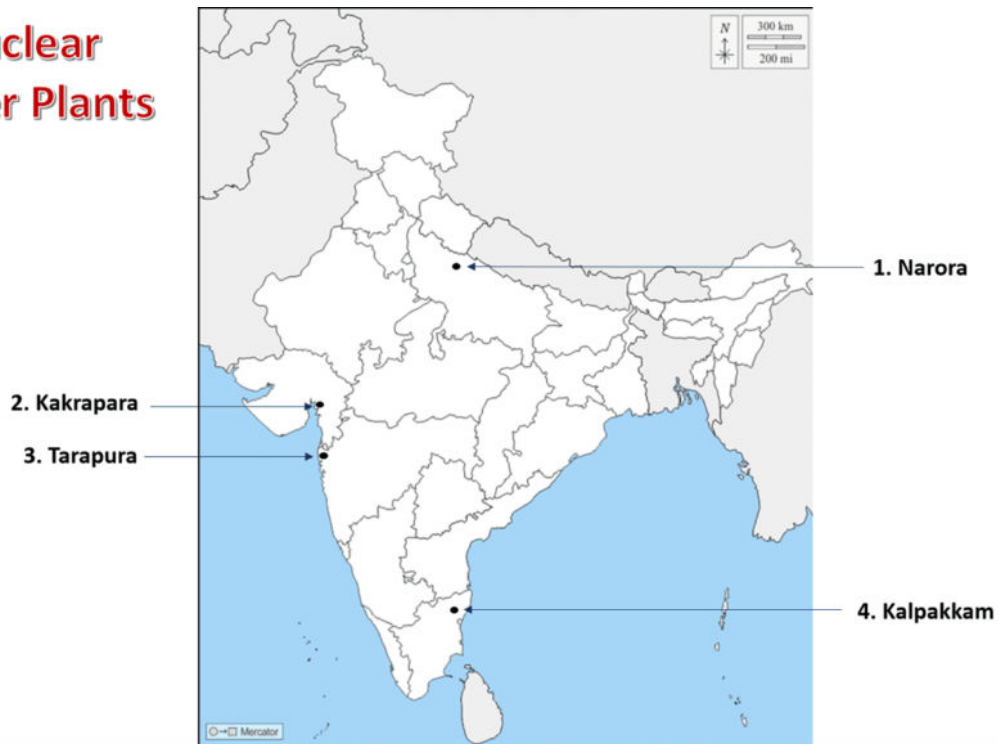
## Thermal Power Plants



## B. Nuclear

1. Narora
2. Kakrapara
3. Tarapur
4. Kalpakkam

### Nuclear Power Plants



## Chapter 6: Manufacturing Industries (Locating and Labelling Only)

### A. Cotton Textile Industries:

1. Mumbai
2. Indore
3. Surat
4. Kanpur
5. Coimbatore

M I S K C

## Cotton Textile Industries

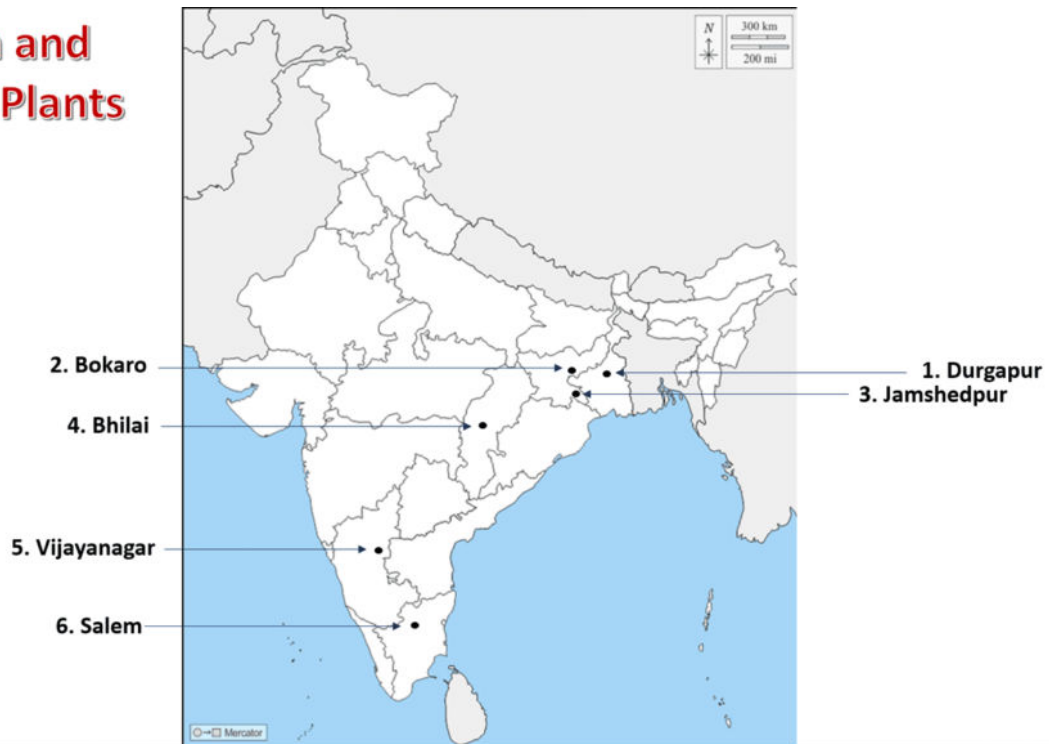


## B. Iron and Steel Plants:

1. Durgapur
2. Bokaro
3. Jamshedpur
4. Bhilai
5. Vijayanagar
6. Salem

DBJBVS

## Iron and Steel Plants



### C. Software Technology Parks:

1. Noida
2. Gandhinagar
3. Mumbai
4. Pune
5. Hyderabad
6. Bengaluru
7. Chennai
8. Thiruvananthapuram



## Software Technology Parks



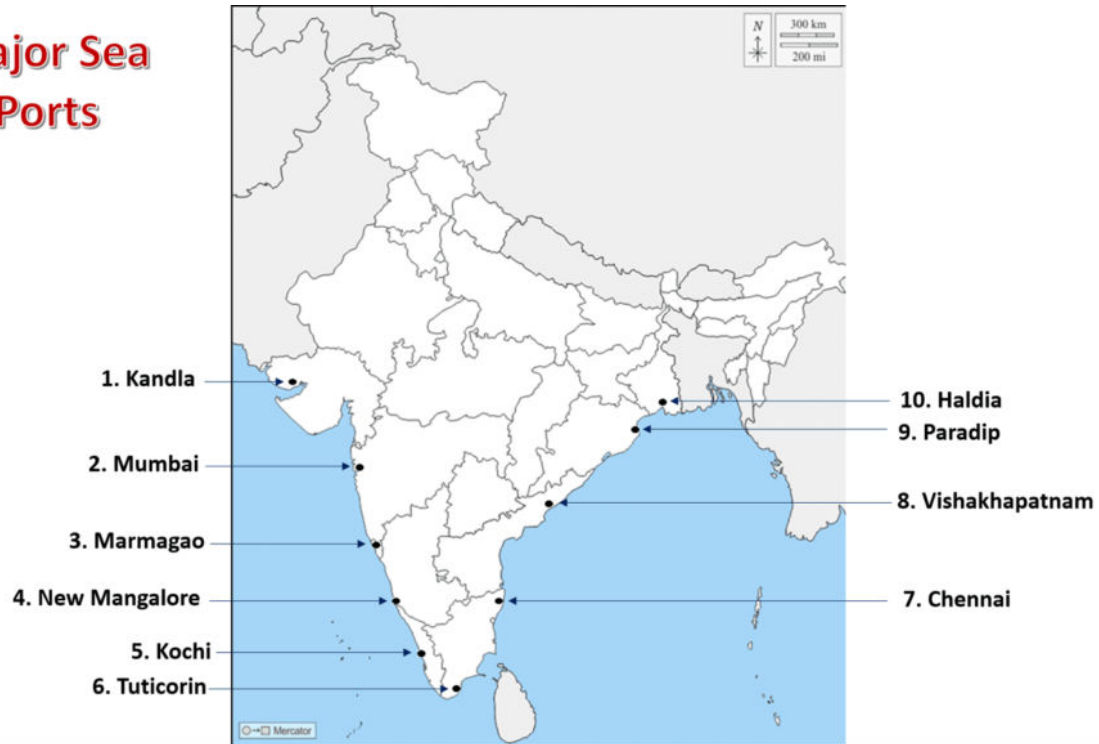
## Chapter 7: Lifelines of National Economy

### A. Major Sea Ports (Locating and Labelling)

1. Kandla
2. Mumbai
3. Marmagao
4. New Mangalore
5. Kochi
6. Tuticorin
7. Chennai
8. Vishakhapatnam
9. Paradip
10. Haldia

*Kangaroos Might Make New Kites To catch  
Very Proud Horses*

## Major Sea Ports



## B. International Airports

1. Amritsar (Raja Sansi - Sri Guru Ram Dass Jee)
2. Delhi (Indira Gandhi)
3. Mumbai (Chhatrapati Shivaji)
4. Chennai (Meenam Bakkam)
5. Kolkata (Netaji Subhash Chandra Bose)
6. Hyderabad (Rajiv Gandhi)

## International Airports



**(Map Skill Based Question) (2+3=5)**

**37. (a)** Two places A and B have been marked on the given political outline map of **India**. Identify them with the help of the following information and write their correct names on the lines drawn near them:

(i) The place where the session of the Indian National Congress was held in December, 1920.

(ii) The place where Jallianwala Bagh incident occurred.

**(b)** On the same political outline map of **India**, locate and label any **three** of the following with suitable symbols:

(i) Noida Software Technology Park

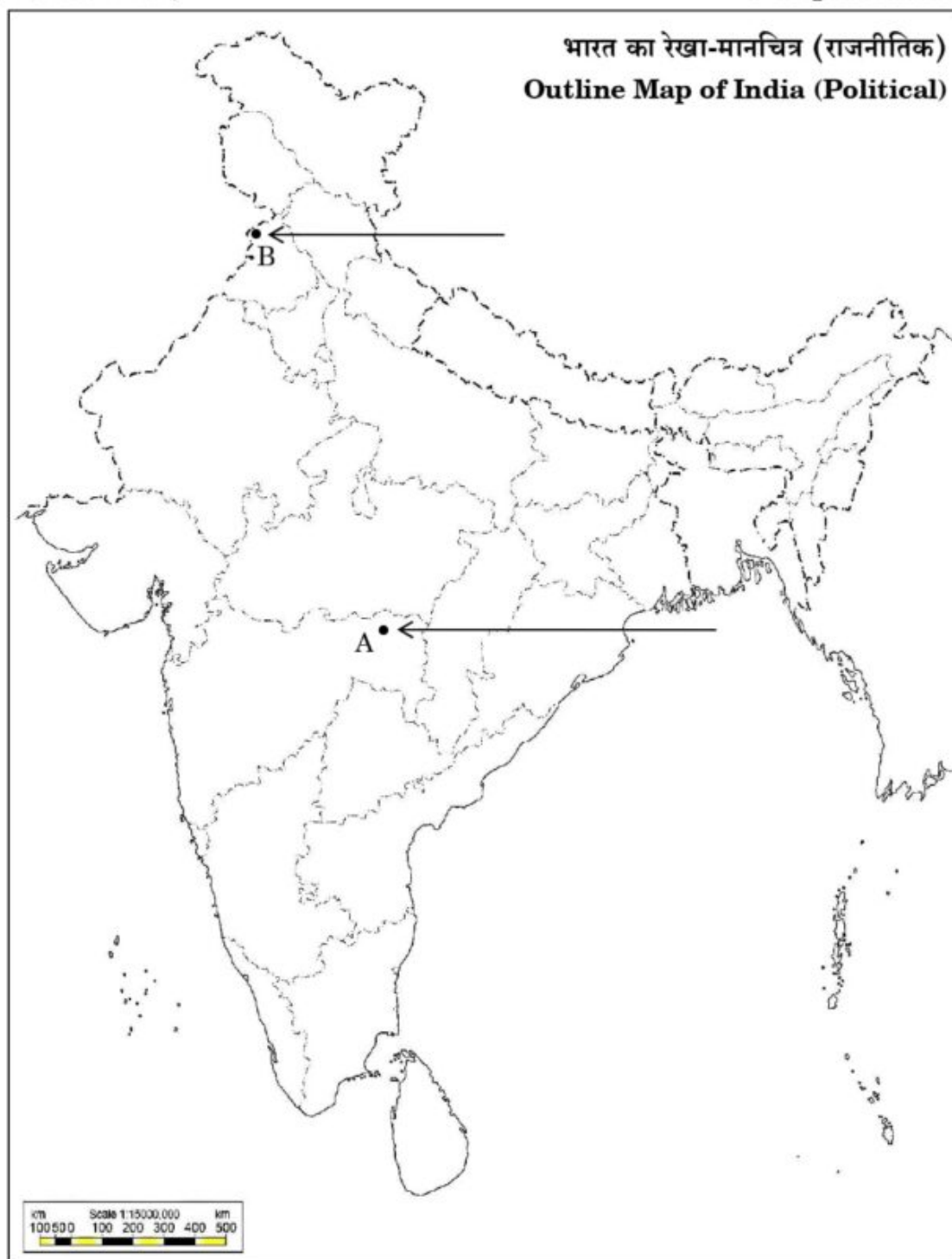
(ii) Bailadila Iron-ore mines

(iii) Tarapur Nuclear Power Plant

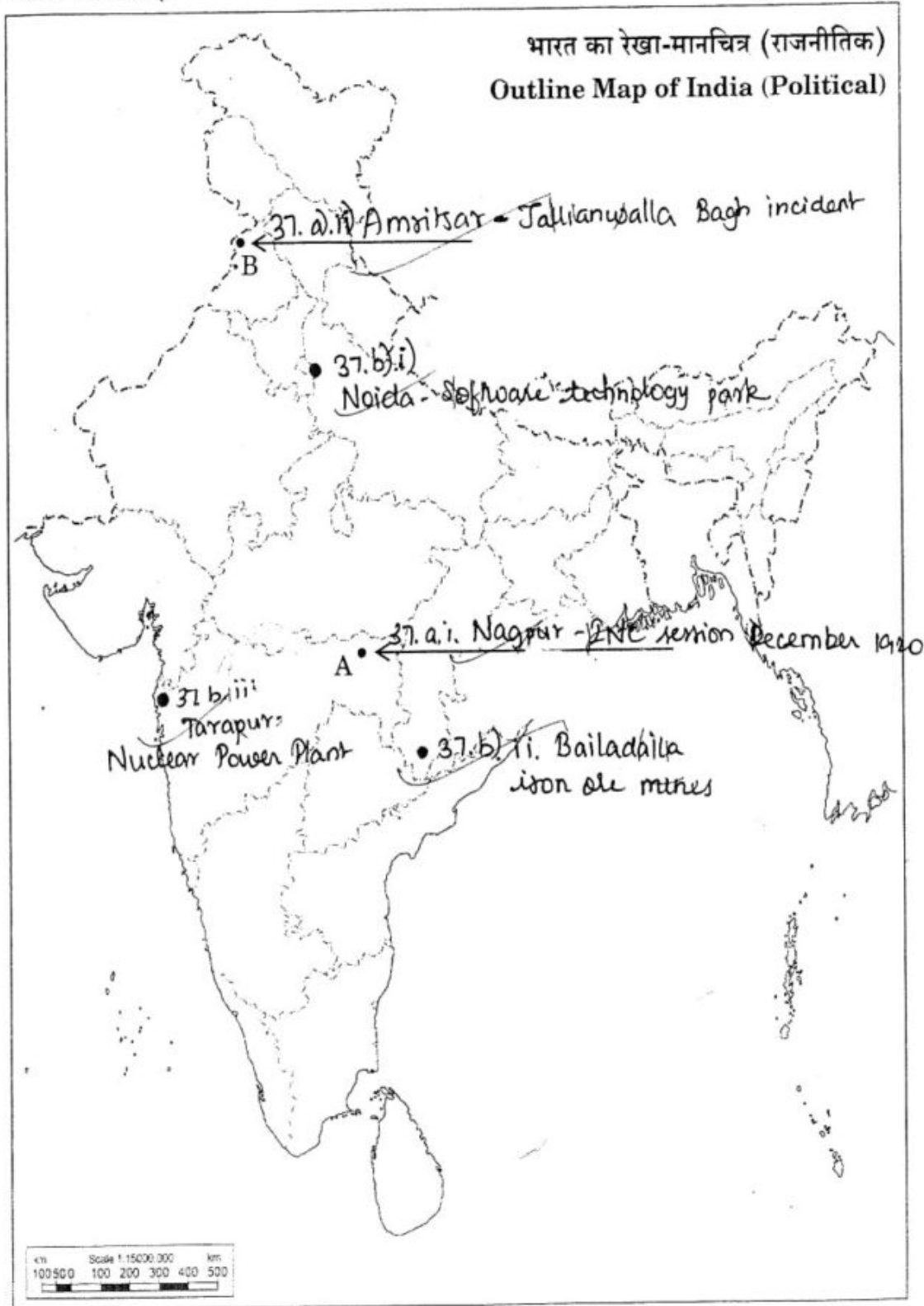
(iv) Haldia Sea port

प्रश्न सं. 37 के लिए

For question no. 37



**Ans.**



**Must Read:**

**Class 10 Revision Notes**

**Class 10 Important Questions**

*Hope you liked this comprehensive guide on the List of Map Items for Class 10 Social Science. Please share this with your friends and do comment if you have any doubts/suggestions to share.*